
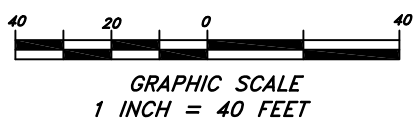


NOTES:
 ELEVATIONS SHOWN REFER TO NAVD'88
 PARCEL CONTAINS 52,538 S/F
 FEMA INFORMATION:
 VILLAGE OF HUNTINGTON BAY / 361543
 PANEL # 36103C0318 H

LEGEND:	FRM. FRAME	ENC. ENCLOSURE	AIR CONDITIONER
CNTVR. CANTILEVER	FNC. FENCE	MAS. MASONRY	MAS. MASONRY
O.H. OVERHANG	GAR. GARAGE	CONC. CONCRETE	CONC. CONCRETE
R/O. ROOF OVER	A.C. AIR CONDITIONER	BRK. BRICK	BRK. BRICK
C/W. CONCRETE WALK	CE. CELLAR ENTRY	ASP. ASPHALT	ASP. ASPHALT
STY. STORY	W.W. WINDOW WELL	O.H. UTIL. OVERHEAD UTILITIES	O.H. UTIL. OVERHEAD UTILITIES
O.T. OIL TANK	M/W. MASONRY WALK	FENCE	FENCE
F.E. FIRE ESCAPE	M/W. MASONRY WALK		
	UTILITY POLE		



MAP OF PART OF LOT J
 AS SHOWN ON
"MAP OF VILLA SITE PROPERTY"
 SITUATED AT
INCORPORATED VILLAGE OF HUNTINGTON BAY, TOWN OF HUNTINGTON
SUFFOLK COUNTY, NEW YORK


MAP NO.530 FILED 1/25/1887

TAX MAP DESIGNATION 0402-003-01-029

REFERENCE NO: 20690

DATE 08/23/2021

CHRISTOPHER HENN, L.S
 SURVEY SOLUTIONS



LAND SURVEYORS
 100 STEVEN PLACE
 HAUPPAUGE, NY 11788
 (631) 858-1675
 info@titlesurvey.com

CERTIFIED TO:
 SCOTT J. PATERNOSTER
 SECURED PERIMETER TITLE AGENCY CORP.
 OLD REPUBLIC NATIONAL TITLE INSURANCE COMPANY
 TITLE NO.SPT-S-2021-1052

N.Y.S. LIC. NO. 49857
 (C)COPYRIGHT

UNAUTHORIZED ALTERATION OR ADDITION TO A SURVEY MAP BEARING A LICENSED LAND SURVEYOR'S SEAL IS A VIOLATION OF SECTION 7209 SUB-DIVISION 2 OF THE NEW YORK STATE EDUCATION LAW. ONLY COPIES FROM THE ORIGINAL OF THIS SURVEY MARKED WITH AN ORIGINAL OF THE LAND SURVEYOR'S EMBOSSED SEAL SHALL BE CONSIDERED TO BE VALID TRUE COPIES. PROPERTY CORNERS NOT SET.

AND TO THE ASSUREES OF THE LENDING INSTITUTION. GUARANTEES OR CERTIFICATIONS ARE NOT TRANSFERABLE TO ADDITIONAL INSTITUTIONS OR SUBSEQUENT OWNERS. CERTIFICATIONS INDICATED HEREON SIGNIFY THAT THIS SURVEY WAS PREPARED IN ACCORDANCE WITH THE EXISTING CODE OF PRACTICE FOR LAND SURVEYS ADOPTED BY THE NEW YORK STATE ASSOCIATION OF PROFESSIONAL LAND SURVEYORS.